

Map Legend

- 1 Surfside (T-8)
- 2 Marine Science Development Shop
- 3 George H. Scripps Memorial Marine Biological Laboratory
- 4 "New" Scripps Building
- 5 Snackropolis (Snack Bar)
- 6 Experimental Aquarium
- 7 Scholander Hall
- 8 Ellen Browning Scripps Memorial Pier
- 9 Center for Coastal Studies
- 10 Storehouse
- 11 Benthic Lab/Staff Shop
- 12 Diving Locker
- 13 Director's House (T-16)
- 14 Ritter Hall
- 15 Sumner Auditorium
- 16 Sverdrup Hall
- 17 Eckart Building (SIO Library)
- 18 Hubbs Hall
- 19 Institute of Geophysics and Planetary Physics (Munk Lab)
- 20 IGPP (Revelle Lab)
- 21 Hydraulics Laboratory
- 22 Cottages
- 23 Isaacs Hall (NORPAX)
- 24 Satellite-Oceanography Facility
- 25 Southwest Fisheries Science Center
- 26 Nierenberg Hall
- 27 Deep Sea Drilling Building
- 28 D.S.D.P. Core Repository
- 28 a Core repository annex
- 28 b Remote Sensing Facility
- 29 Stephen Birch Aquarium-Museum
- 30 Seaweed Canyon
- 31 Electromagnetic Test Facility
- 32 Vaughan Hall
- 33 Martin Johnson House (T-29)
- 34 Keck Center
- 35 NTV Building


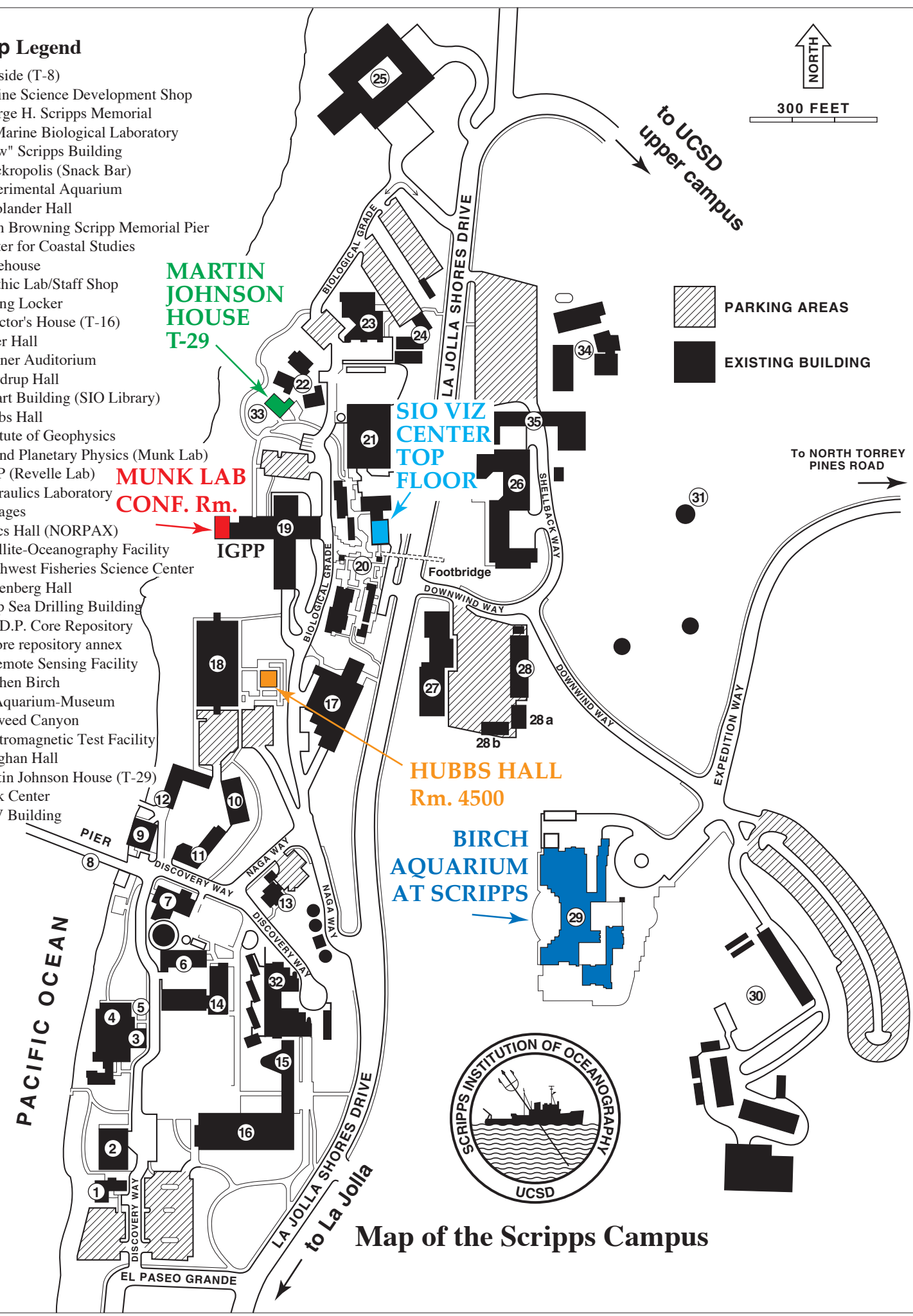
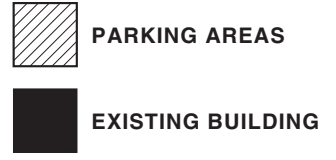
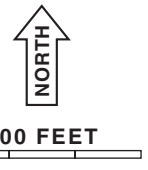
MARTIN JOHNSON HOUSE T-29

MUNK LAB CONF. Rm.

SIO VIZ CENTER TOP FLOOR

HUBBS HALL Rm. 4500

BIRCH AQUARIUM AT SCRIPPS



Map of the Scripps Campus