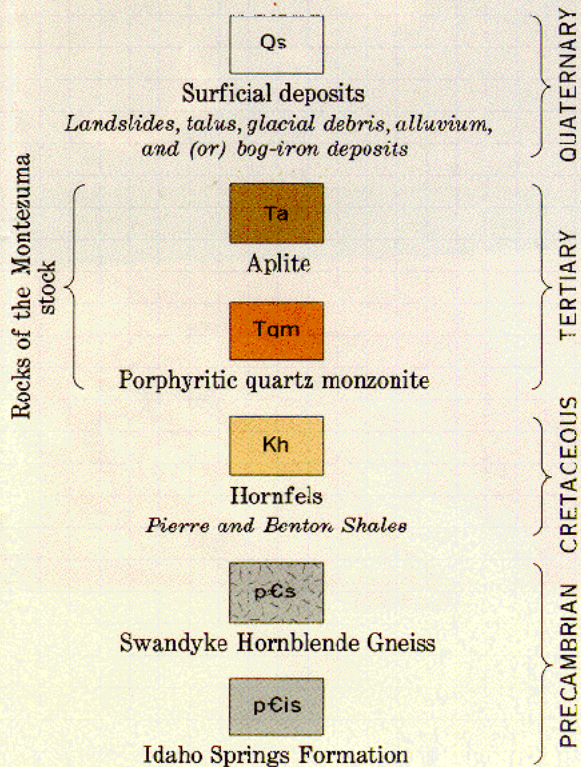
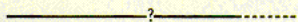


## EXPLANATION




### Contact

*Dashed where approximately located; dotted where concealed*



### Fault or approximate boundary of shear zone

*Dotted where concealed; queried where probable or projection uncertain*



### Shear zone

*Queried where probable*

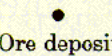


### Thrust fault

*Dotted where concealed. Sawteeth on upper plate*



### Hydrothermally altered rock



### Ore deposit

*As evidenced by workings larger than prospect pit*