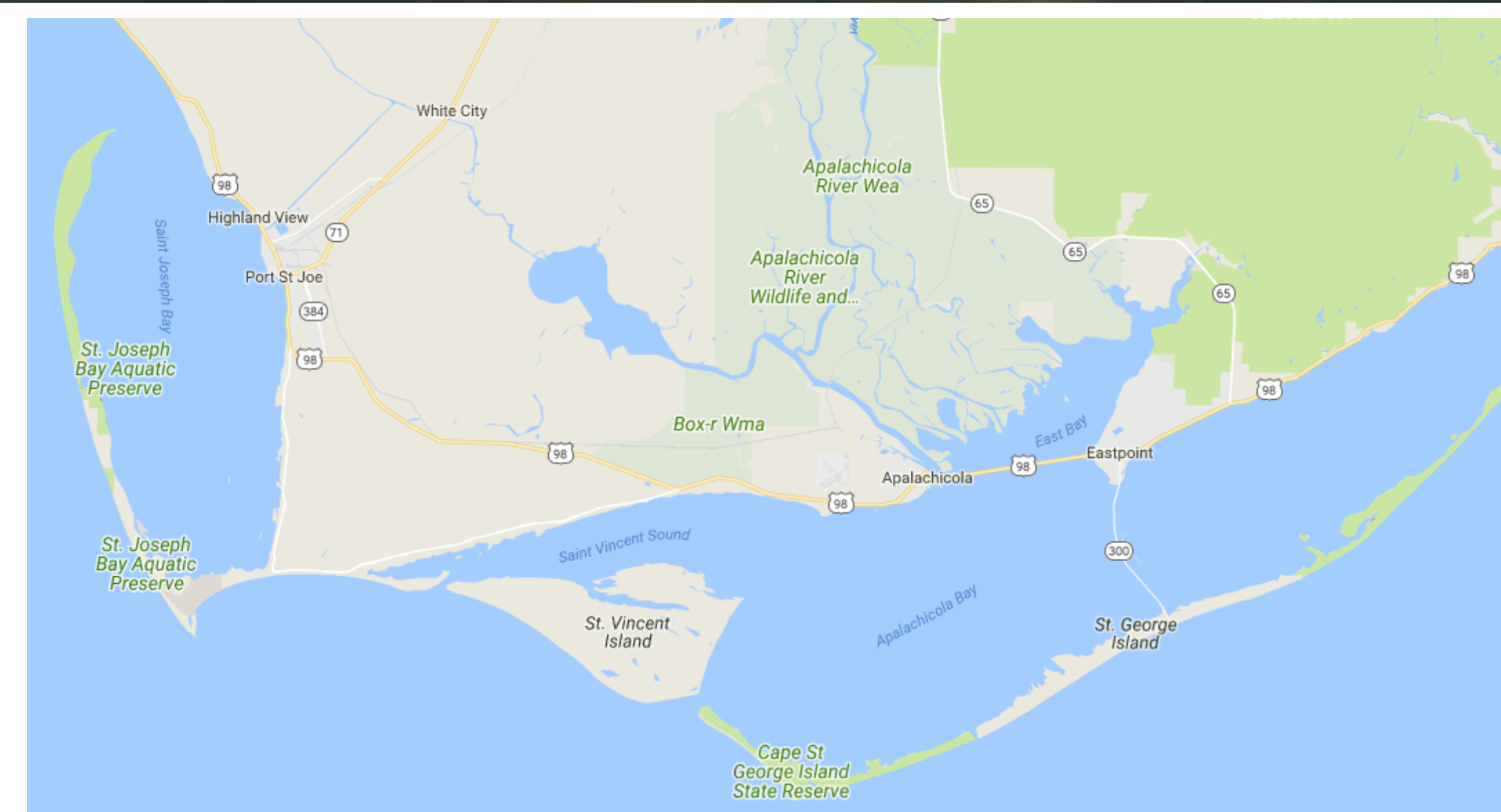




1 Site Aerial



2 Site Aerial #2



3 Site Aerial #3

SEAL:

PROJECT NAME AND LOCATION:

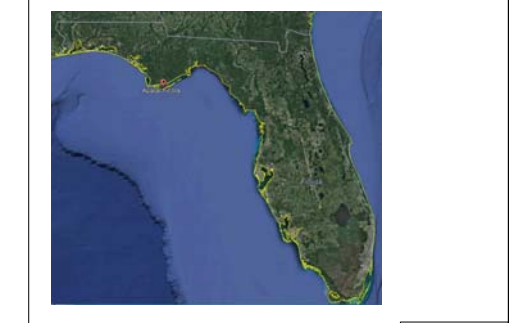
The Hill  
Apalachicola

Apalachicola, FL

PROPERTY OF MIAMI DADE COUNTY  
FOR OFFICIAL USE ONLY  
DO NOT REMOVE THIS NOTE.

PROPERLY DESTROY DOCUMENTS WHEN NO  
LONGER NEEDED. GENERAL CONTRACTOR TO  
VERIFY ALL DIMENSIONS AND CONDITIONS AT  
JOB SITE PRIOR TO CONSTRUCTION. GENERAL  
DISCREPANCIES PRIOR TO CONSTRUCTION AND  
/OR ORDERING MATERIALS.

KEY PLAN:



SUBMITTALS:

NO.	DATE	DESCRIPTION:
1	00/00/0000	XX

REVISIONS:

NO.	DATE	DESCRIPTION:
1	00/00/0000	XX

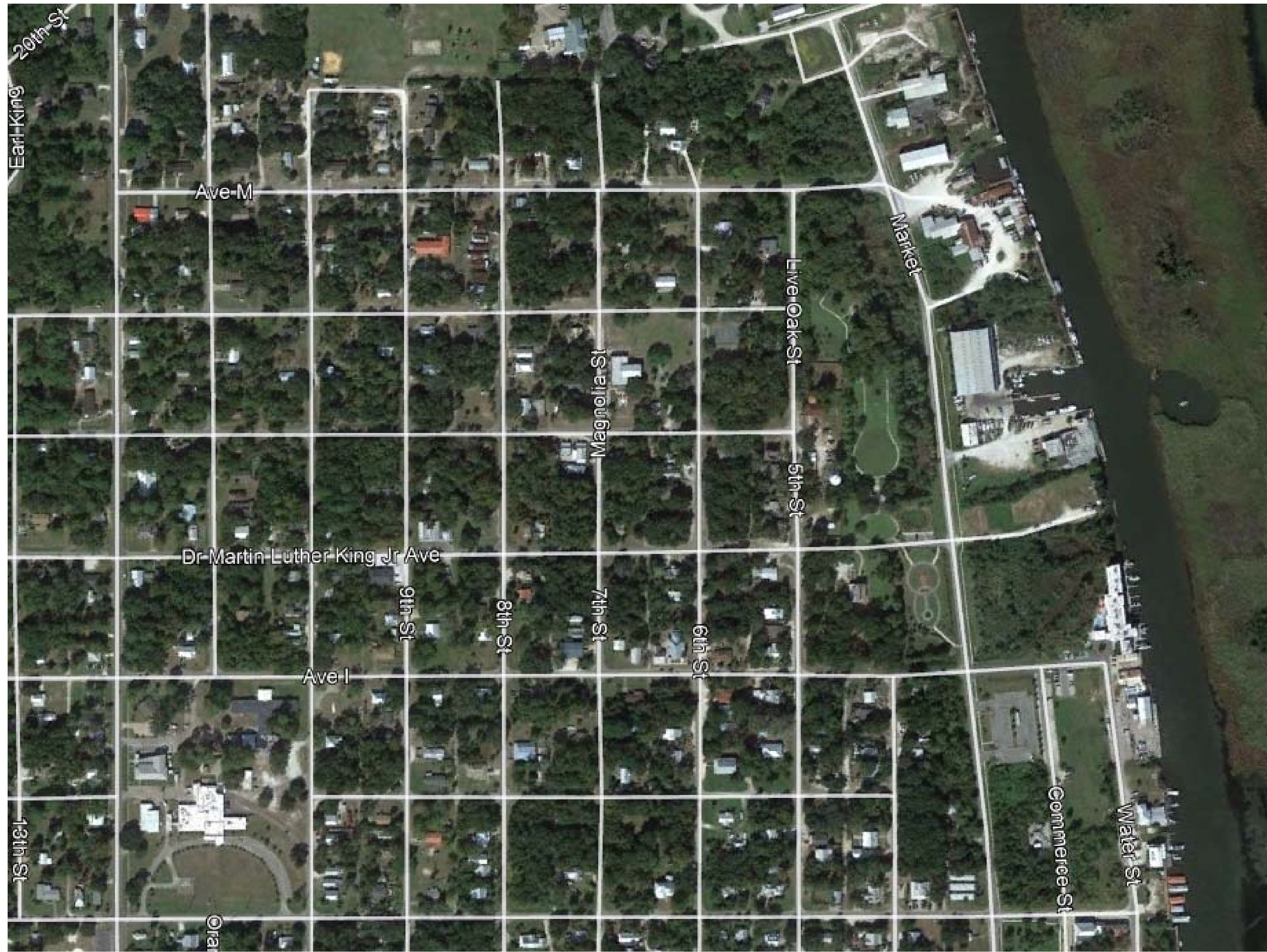
DRAWING TITLE:  
SITE CONTEXT -  
AERIAL

PROJECT PHASE: Project Status

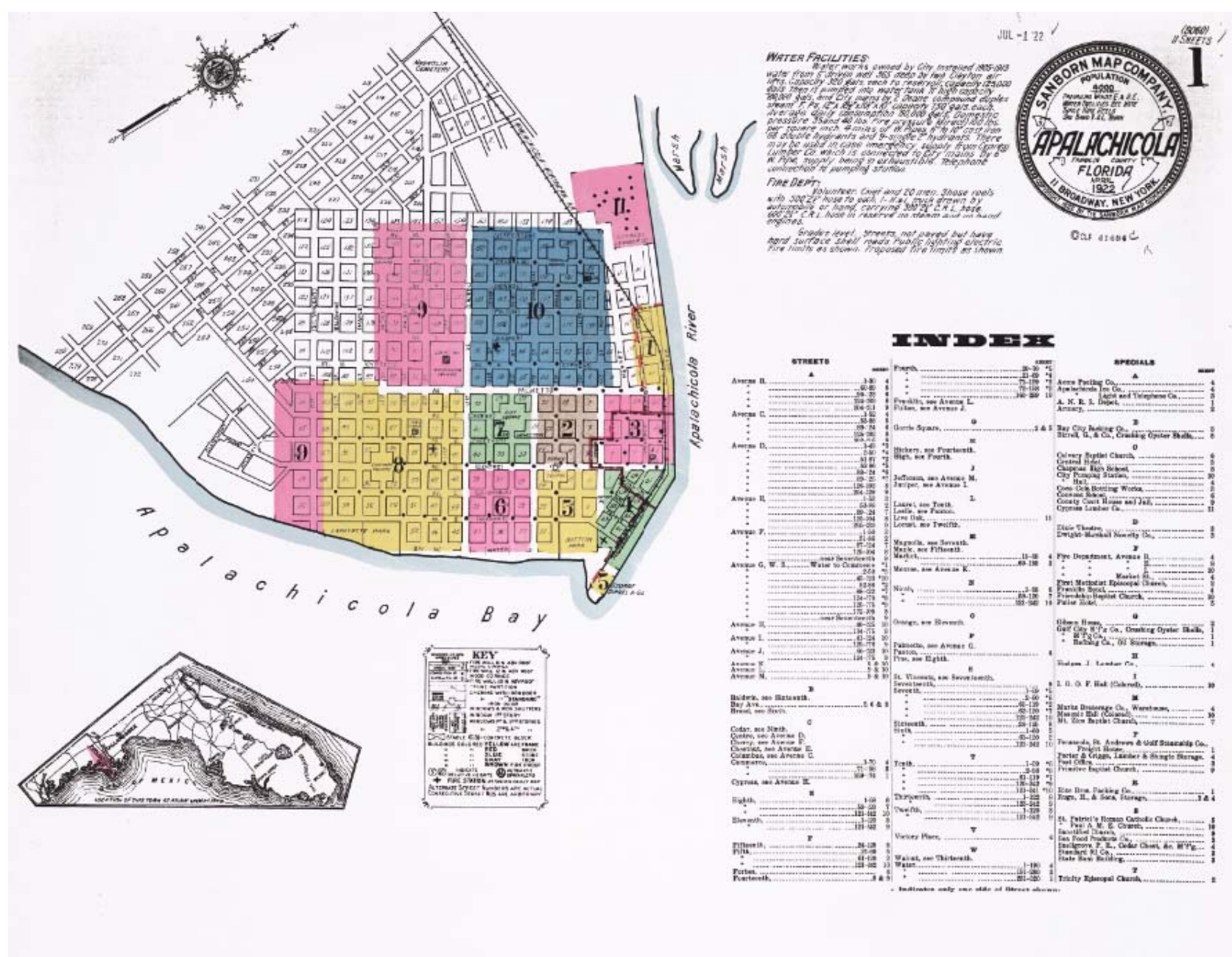
ISSUE DATE: 09/05/17

WORK ORDER NUMBER: Project Number

SHEET NUMBER  
**A101**

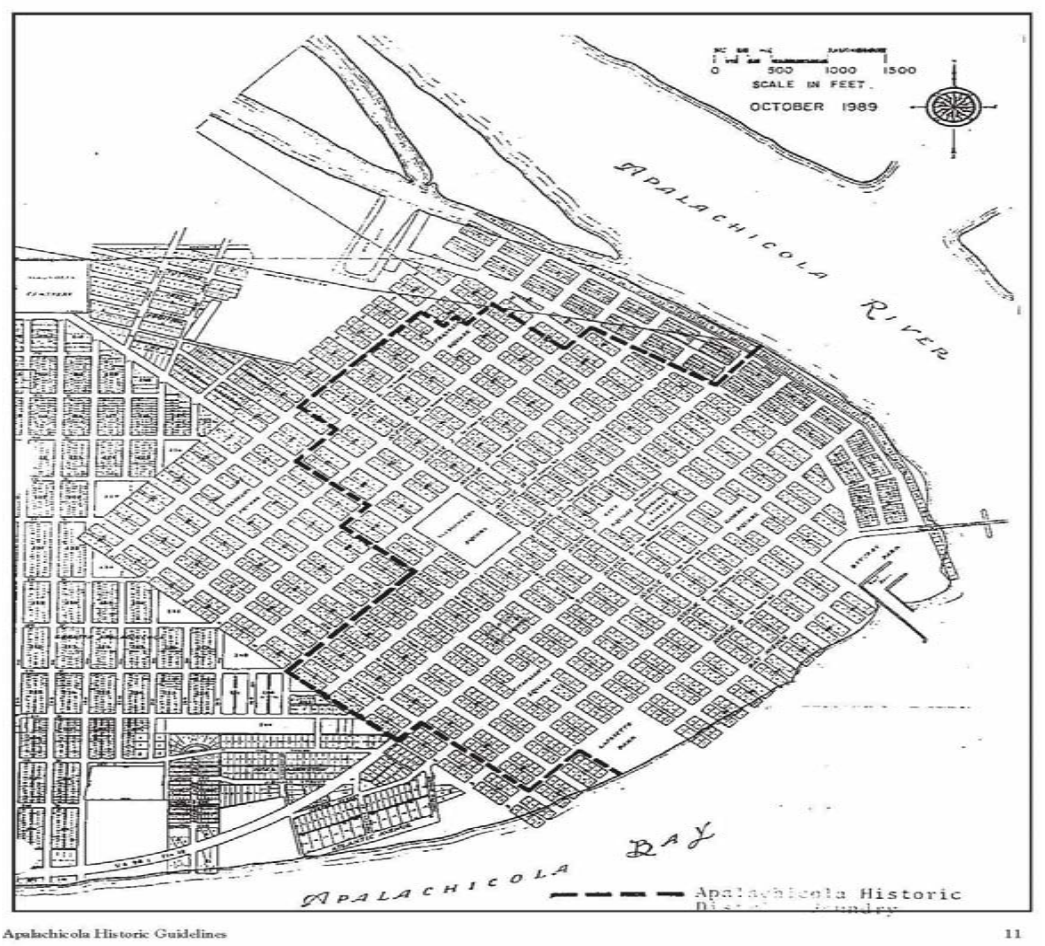


1 Hill, Franklin Square - Map

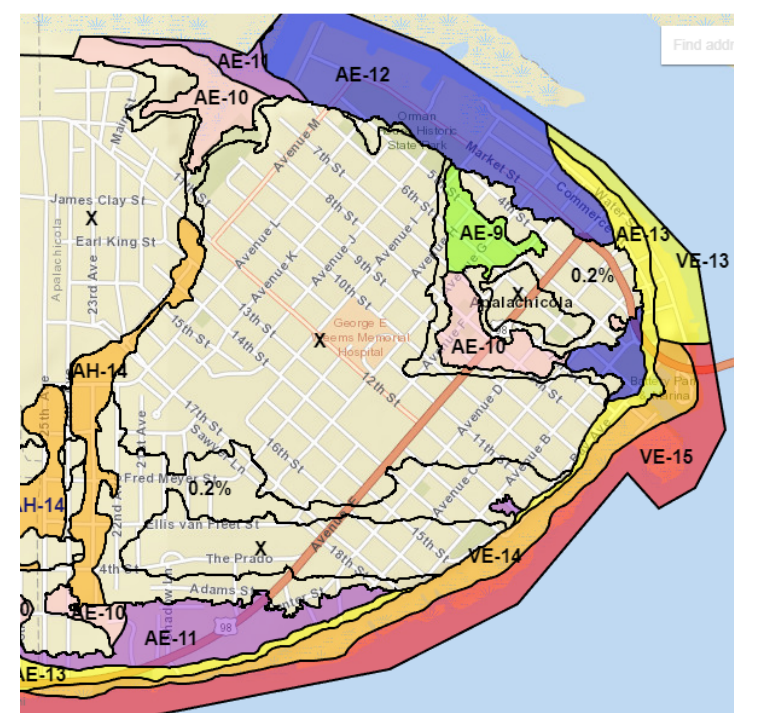


2 The Hill District

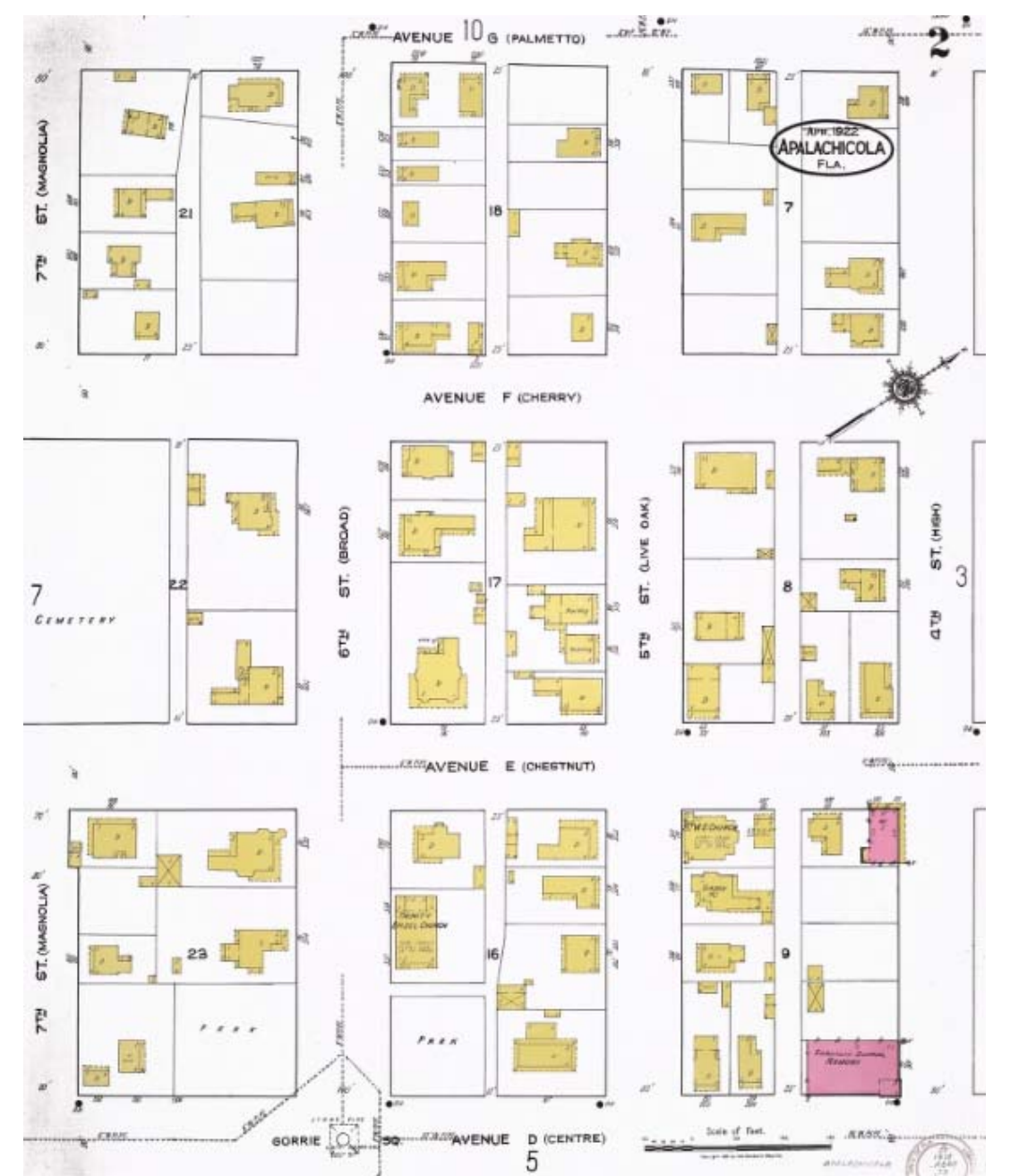
HISTORIC DISTRICT BOUNDARIES



3 Hill - Historic District, Franklin Square



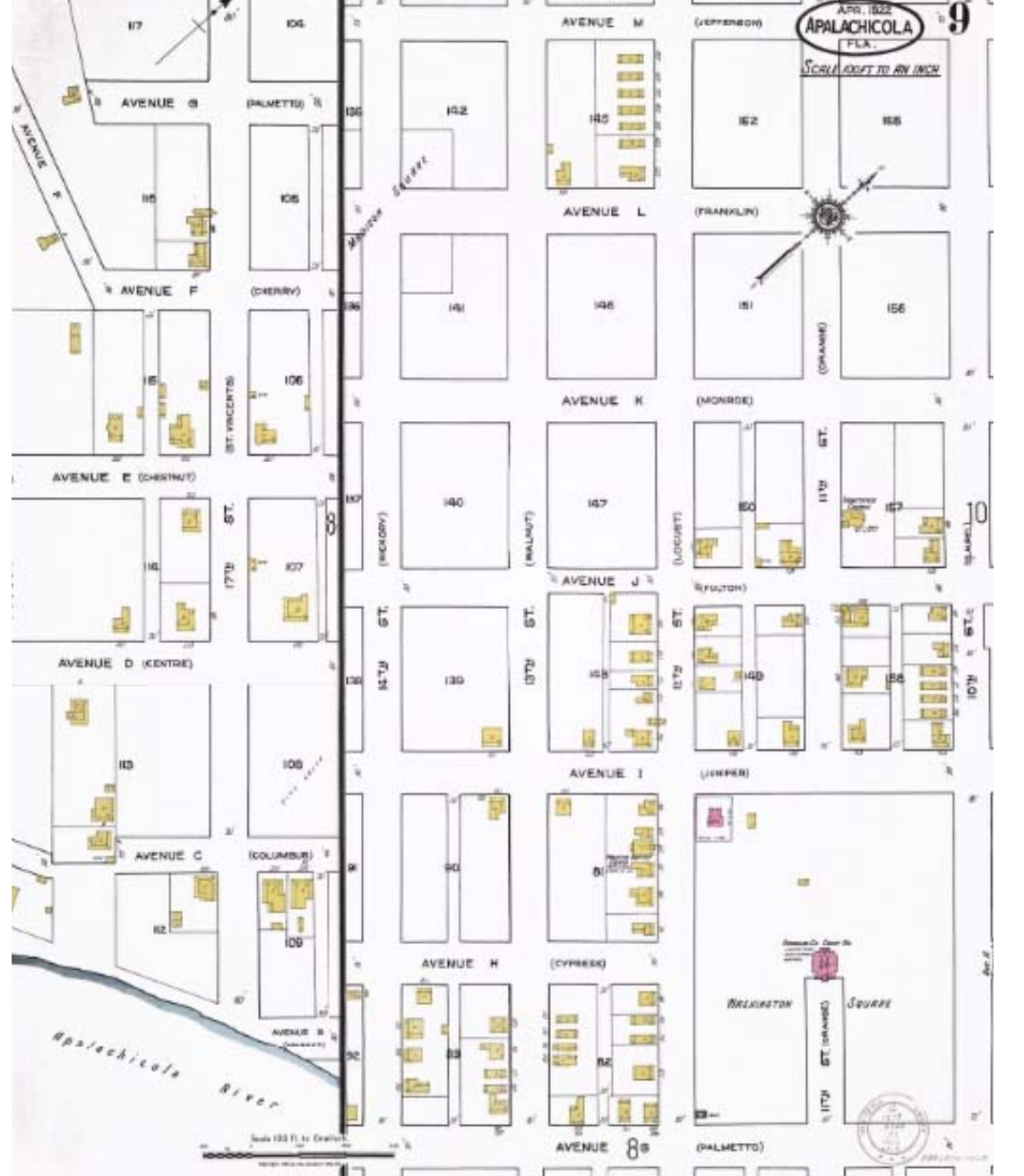
4 Apalachicola Flood Zone



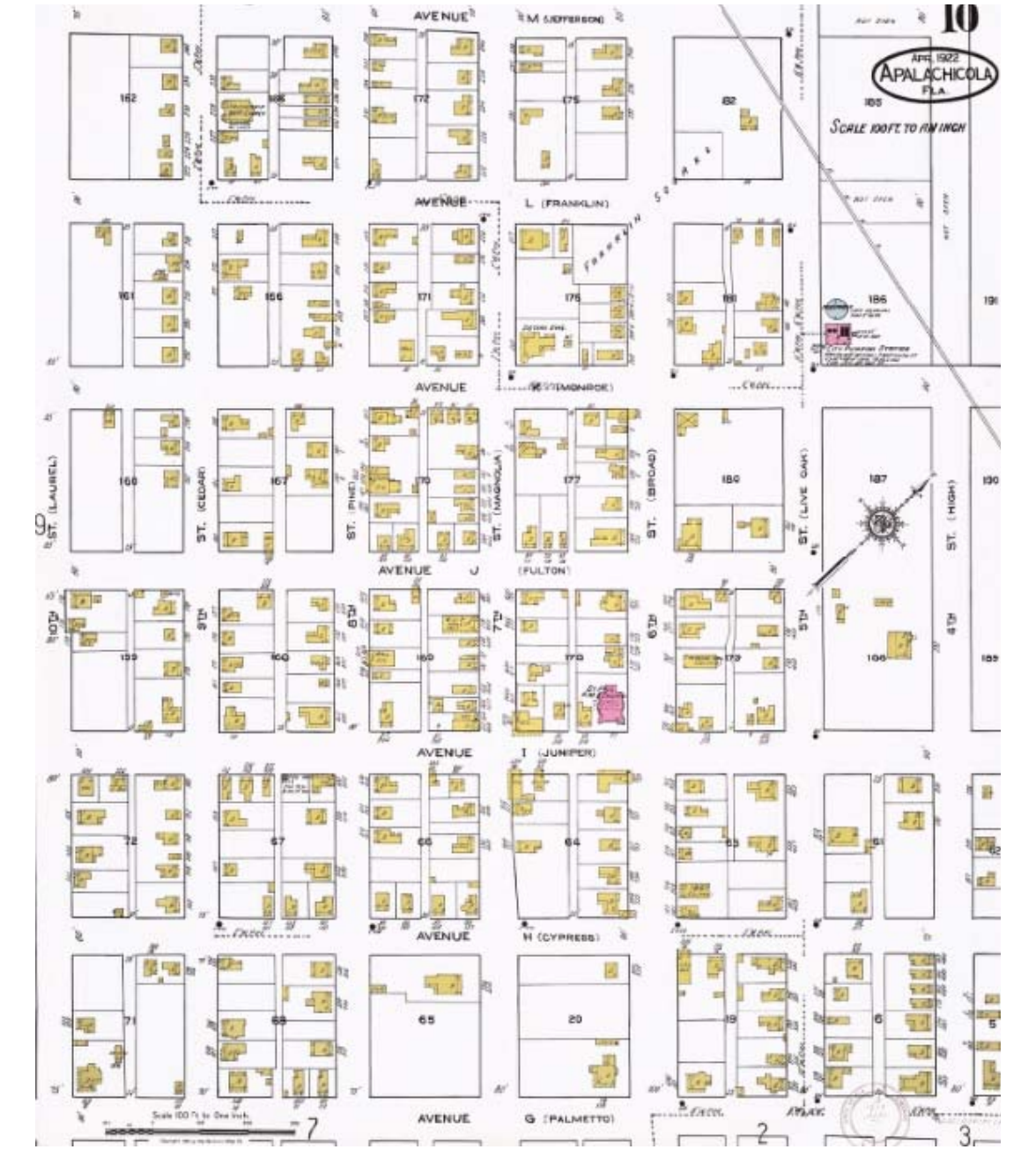
5 The Hill Area 1



6 The Hill Area 2



7 The Hill Area 3



8 The Hill Area 4

SEAL:

PROJECT NAME AND LOCATION:  
The Hill  
Apalachicola

Apalachicola, FL

PROPERTY OF MIAMI DADE COUNTY  
FOR OFFICIAL USE ONLY  
DO NOT REMOVE THIS NOTE.

KEY PLAN:



SUBMITTALS:

NO.	DATE	DESCRIPTION
1	00/00/0000	XX

REVISIONS:

NO.	DATE	DESCRIPTION
1	00/00/0000	XX

DRAWING TITLE:  
SITE STUDY

PROJECT PHASE: Project Status

ISSUE DATE: 09/05/17

WORK ORDER NUMBER: Project Number

SHEET NUMBER

A102