




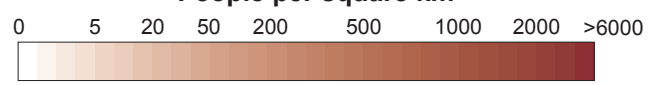
Global population density

Plate boundaries

-  Divergent
-  Convergent
-  Transform

Data from the USGS
<https://www.sciencebase.gov/catalog/item/4f4e4a48e4b07f02db62303e>

People per square km



Data from the Socioeconomic Data and Applications Center (SEDAC),
 a data center in NASA's Earth Observing System Data and Information
 System (EOSDIS) — Hosted by CIESIN at Columbia University